

Huntington Parish Neighbourhood Plan 2016 – 2032

Regulation 14 Consultation Draft Policies Maps



JANUARY
2018

Contents

	Page
Map 1 Huntington Conservation Area.....	3
Map 2 Listed Buildings.....	4
Map 3 Scheduled Monuments.....	5
Maps 4 Neighbourhood Shopping Parade.....	6
Map 5 Neighbourhood Shopping Parade.....	7
Map 6 Existing Draft Green Belt.....	8
Map 7 Proposed Local Green Spaces.....	9
Map 8 Public Rights of Way.....	10

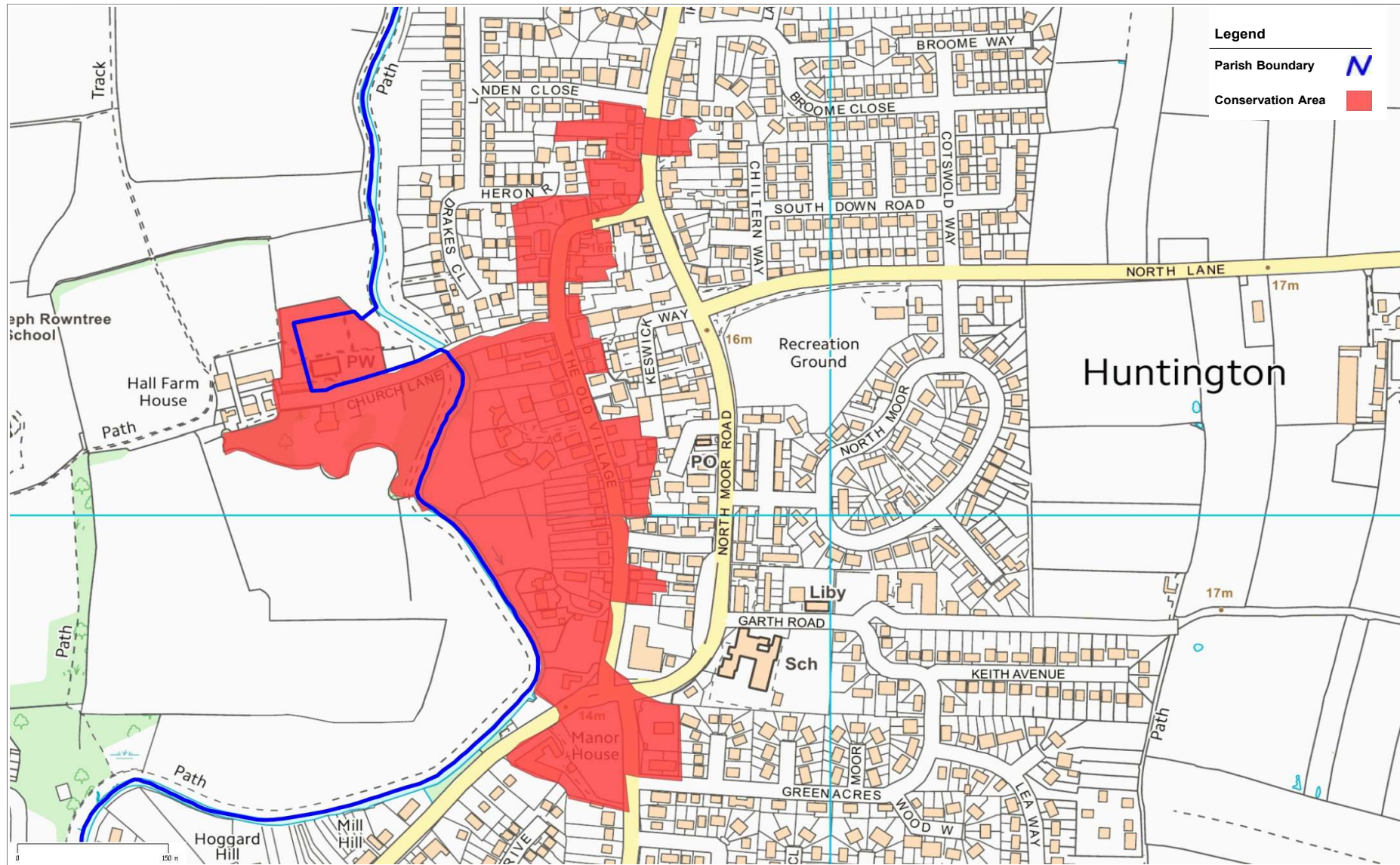
Map 1 Huntington Conservation Area

Neighbourhood Plan Policy H4 Design Principles



Huntington Conservation Area

Huntington CP

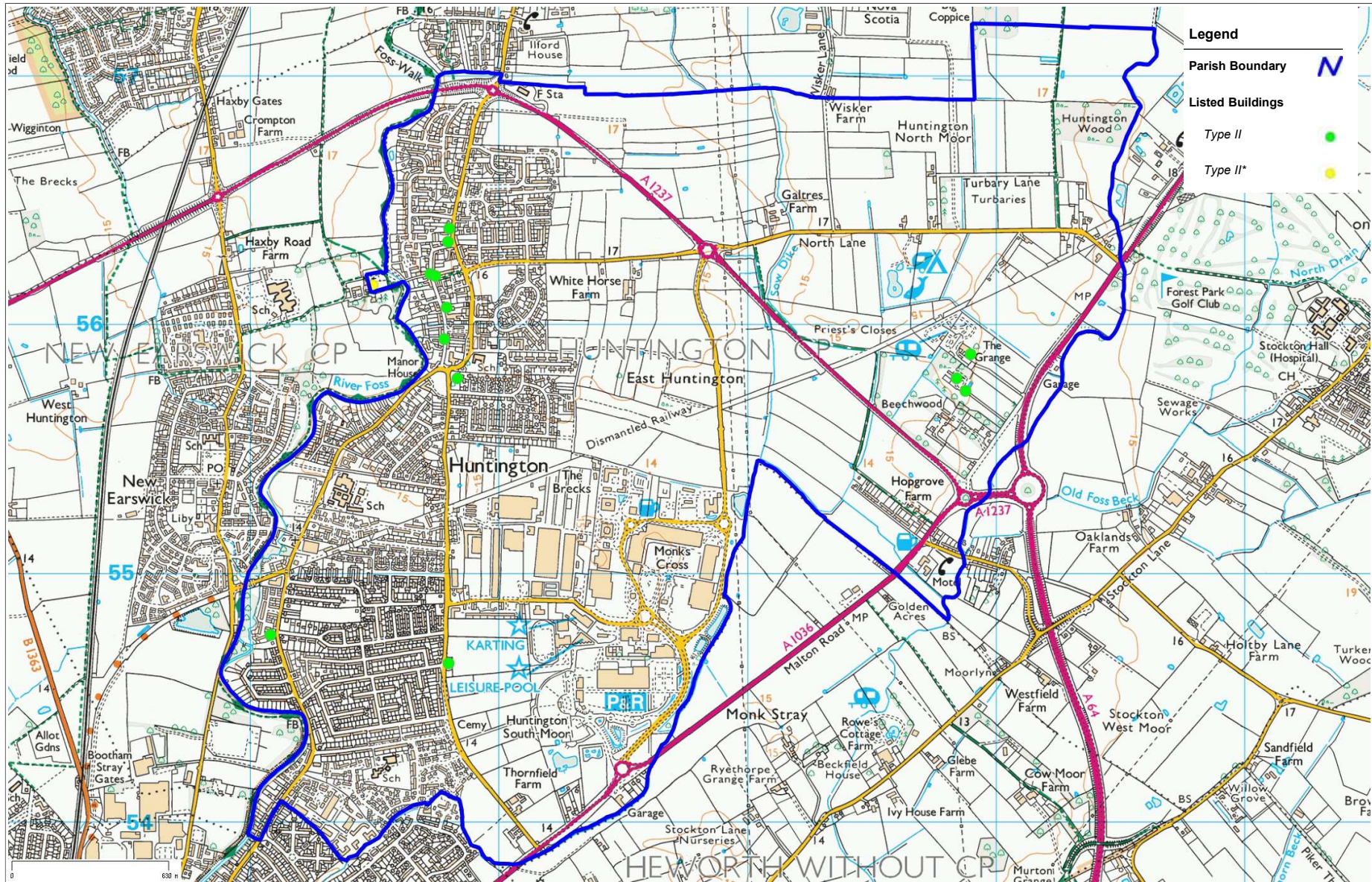


Map 2 Listed Buildings



Listed Buildings

Huntington CP



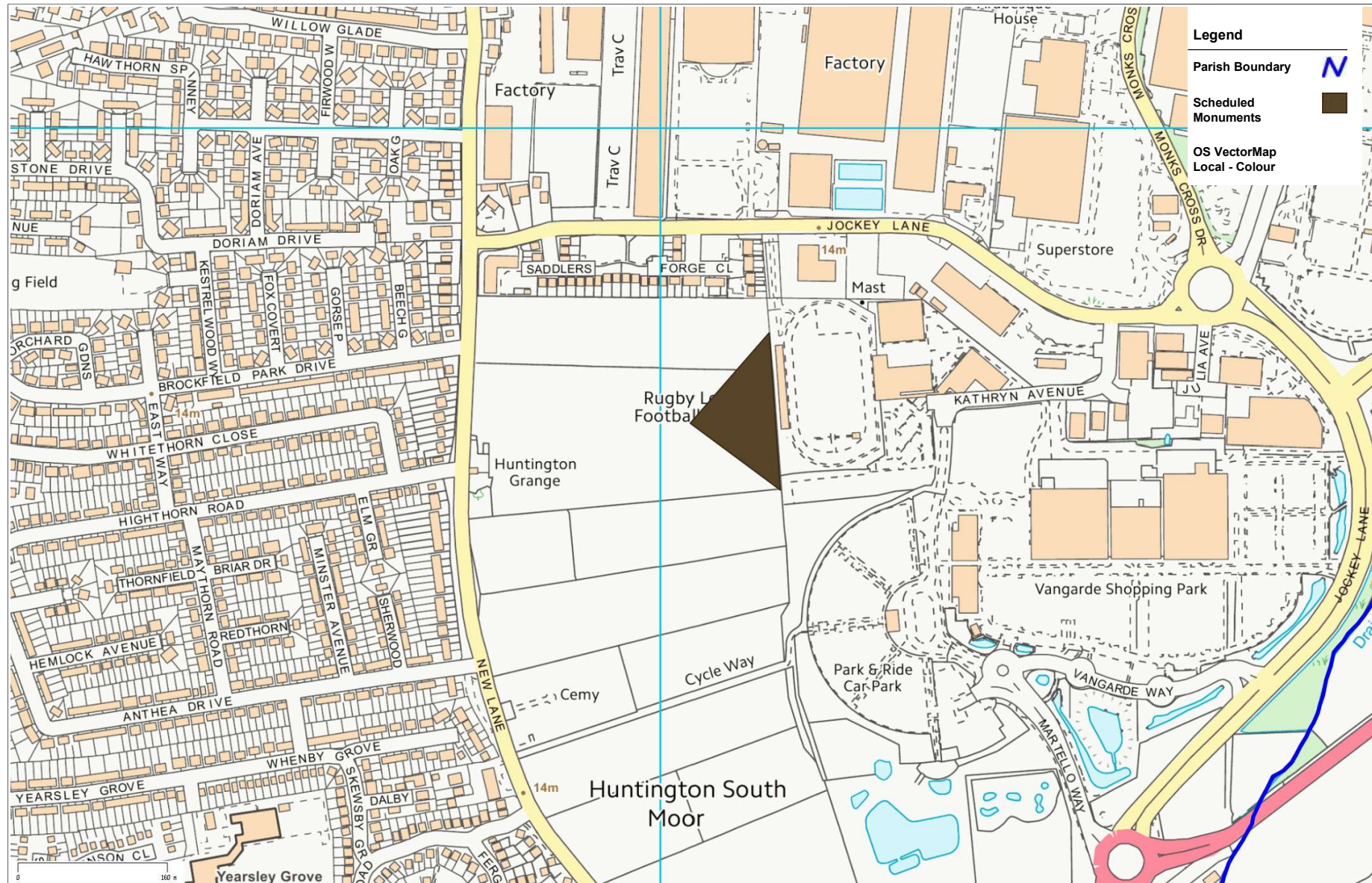
Map 3 Scheduled Monuments



Scheduled Monuments

Roman Camp Site

Huntington CP



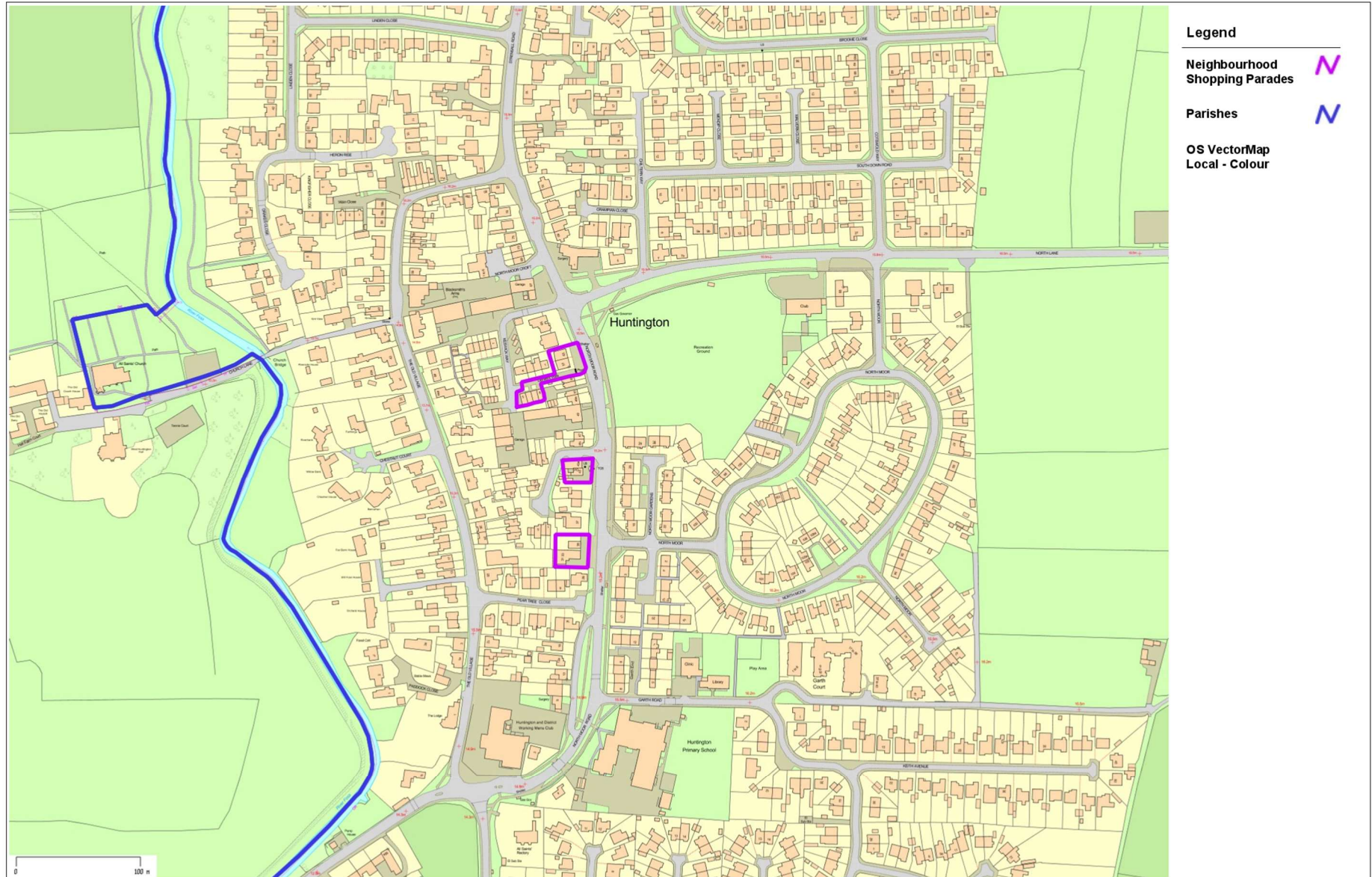
Map 4 Neighbourhood Shopping Parades

Neighbourhood Plan Policy H11 Brockfield Park and North Moor Road Neighbourhood Parades



North Moor Road Neighbourhood Parade

Huntington CP



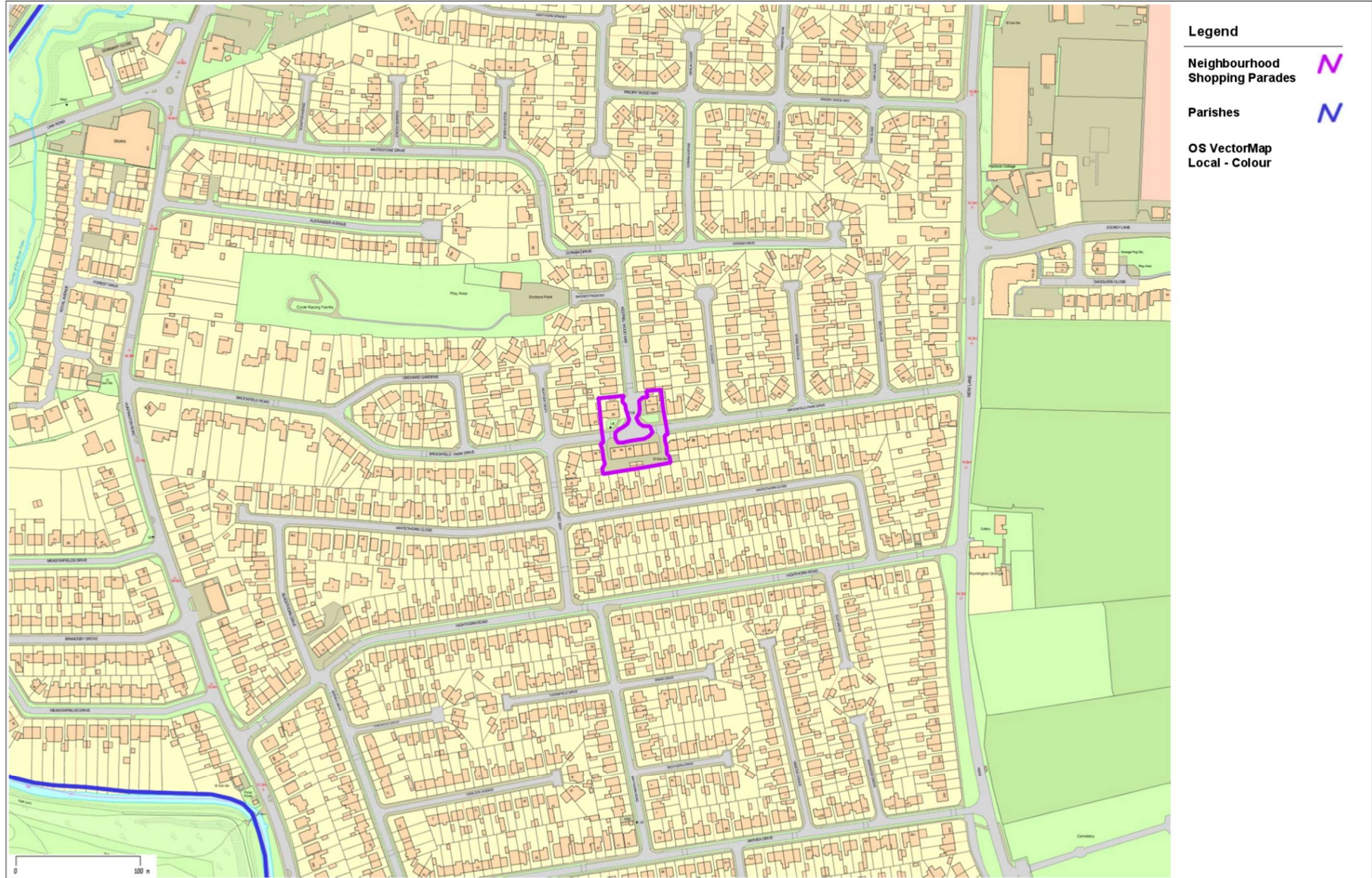
Map 5 Neighbourhood Shopping Parades

Neighbourhood Plan Policy H11 Brockfield Park and Northmoor Road Neighbourhood Parades



Brockfield Park Neighbourhood Parade

Huntington CP 



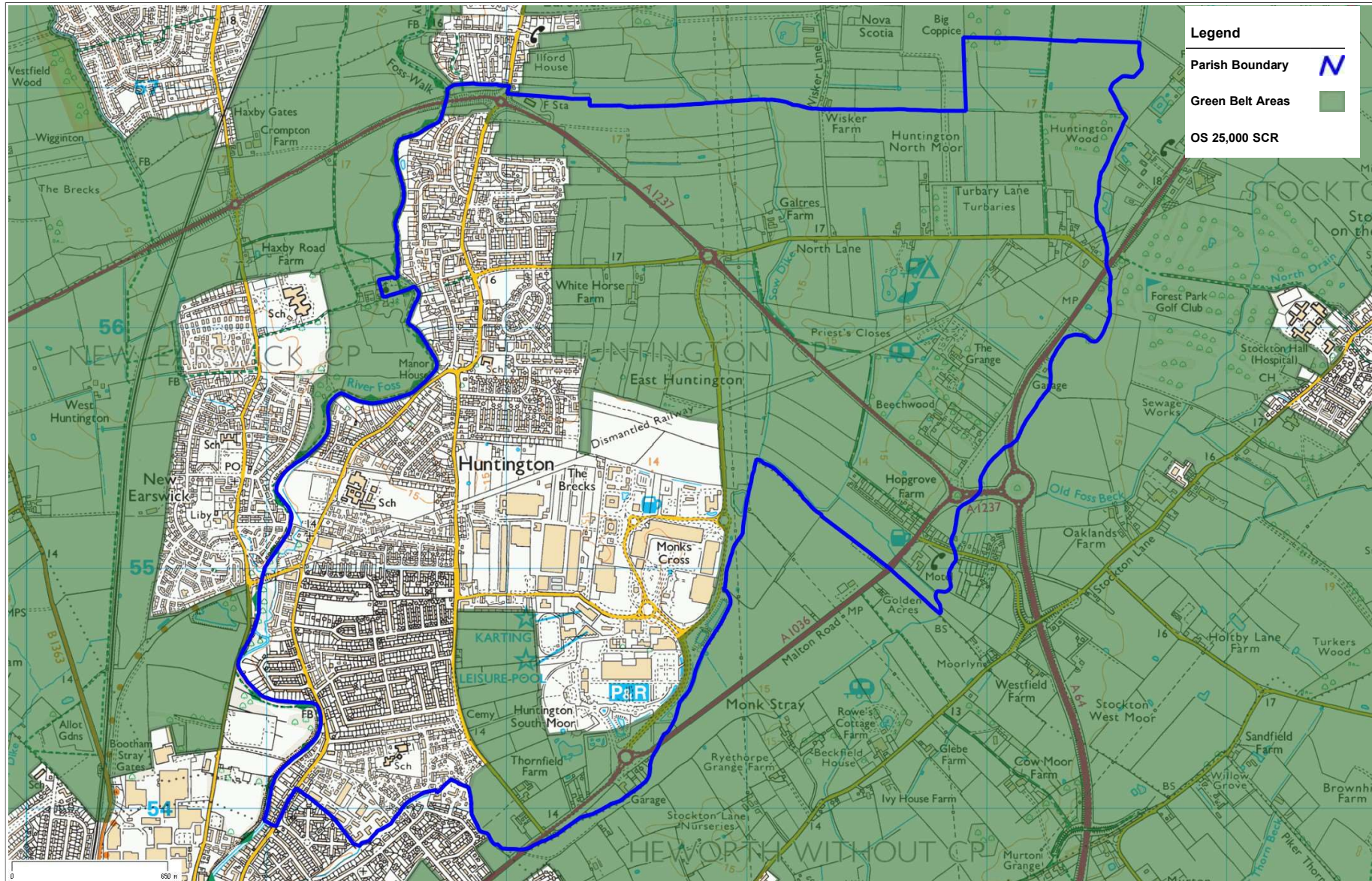
Map 6 Existing Draft Green Belt

Neighbourhood Plan Policy H14 Green Belt



Existing Draft Green Belt

Huntington CP

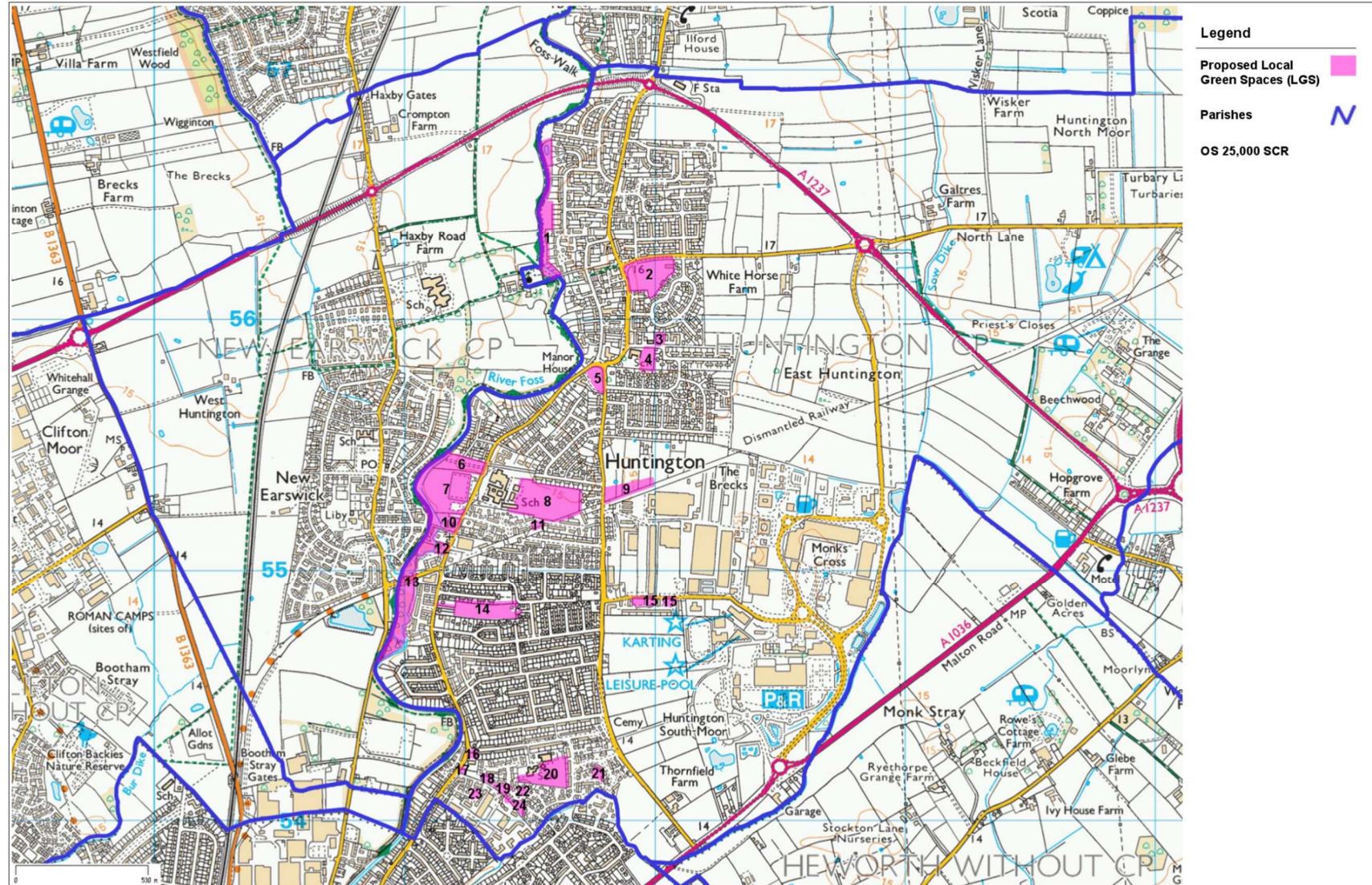


Map 7 Proposed Local Green Spaces

Neighbourhood Plan Policy H15 Local Green Spaces



Huntington CP



Map 8 Public Rights of Way



Public Rights of Way

Huntington CP 

